

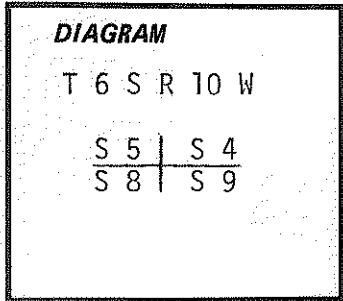
CERTIFIED RECORD OF LAND CORNER MONUMENTATION

History of original corner establishment:

Wilson in 1890 set a post 4" sq., 4' long, 24" in ground, mkd.
 T 6 S R 10 W, S 5 on NW; T 6 S R 10 W S 4 on NE;
 T 6 S R 10 W S 9 on SE; and T 6 S R 10 W S 8 on SW face.
 1 notch on S and 4 on E edges from which:

Hemlock 16" diam. bears S58°E, 32 lks.
 Hemlock 12" diam. bears S4°W, 23 lks.
 Hemlock 7" diam. bears N39°W, 30 lks.
 Hemlock 7" diam. bears N73°E, 25 lks.

All trees mkd. as per instructions.



Description of corner evidence found:

Monument found:

1 1/4" x 54" long yellow iron pipe exposed 18", set by M. Whitmore in 1963.

BT's found:

Find remains of 16" Hemlock stump, rotten, S58°E, 32 lks.

Find remains of 12" Hemlock stump, rotten, S4°W, 23 lks.

Find remains of 12" Alder stump, rotten, N39°W, 30 lks. Orig. called for 7" Hemlock.

No evidence of NE BT.

Hemlock 8" diam., 10' high snag, bears N40°W, 2 ft., scribed BT SC (origin unknown).

Hemlock 18" diam., 25' high snag, bears N48°E, 4.4 ft., partly healed face scribing visible (origin unknown).

Hemlock 22" diam., S54°E, 11 1/2 lks., partly healed face, scribing visible, (M. Whitmore 1963 BT).

Hemlock, dead and down, 12" diam. bears S39°W, 46 lks., scribing visible (M. Whitmore 1963 BT).

Creek calls at 4.0 chs. S. and 17.50 Chs. S. are harmoniously related to the record.

M. Whitmore traverse notes in 1963 verify this. I determine that the call, 4.28 chs., to the east does not fit. Wilson probably did not run this half mile.

Description of monument and accessories I established to perpetuate the

original location of this corner: September 14, 1979

At the point determined by M. Whitmore, I set an aluminum post (with magnet in top and bottom), 30" long, 3" diam., 24" in the ground, with aluminum cap mkd.

1 1/4" iron pipe buried alongside aluminum post.

T 6 S R 10 W

S 5	S 4
S 8	S 9

Accessories: Scribe 1 new BT

Hemlock 17" diam. bears N89°E, 26.5 ft., mkd. T 6 S R 10 W S 4 BT.

LS 1017

No other suitable bearing trees available.

Painted face and 6" red band around all accessories. Put ATTN sign on back of all accessories.

1979

I certify this remonumentation and record thereof, was prepared by me or my assistants under my supervisory direction and is true and correct to the best of my knowledge.


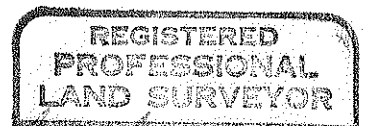
Witness Leonard Whitmore
 Leonard Whitmore

Witness Duane Garoutte
 Duane Garoutte

Witness Richard Chesebro
 Richard Chesebro

Basis of Bearing

Staff compass was used with a declination of 21°E



Office of.....County.....Surveyor..... County of.....Tillamook.....
 State of.....Oregon....., I hereby certify that the within instrument was filed in this office
 for record on the...19... day of...26... 19...79
 County Surveyor J.L. Carlich by Allan E. Durcan
 (COUNTY OFFICIAL) (DEPUTY)